

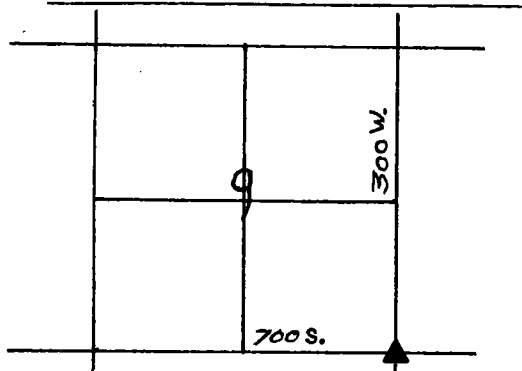
J-13

OFFICE OF THE GRANT COUNTY, INDIANA SURVEYOR ** CORNERSTONE RECORD BOOK **

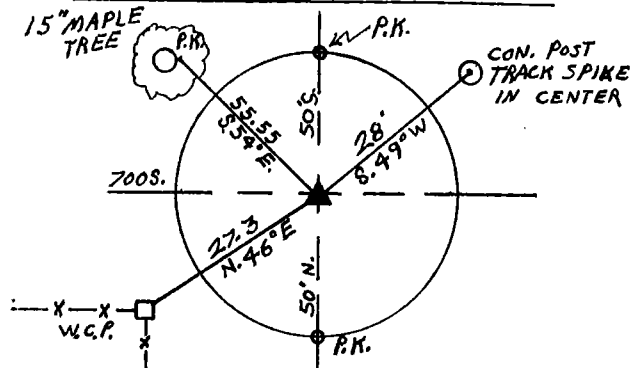
DATE: 8-20-84

CORNER LOCATED: SE CORNER SEC. 9 TWP. 23 N. R. 7 E.

SITE MAP



DETAIL MAP




CERTIFICATION:

I, the undersigned Robert A. Benedict, a Land Surveyor registered in the State of Indiana under IC 25-31, do hereby Certify that I have recovered the Corner hereon shown and described, on the date shown above and at the order of the Grant County, Indiana, Surveyor.

Robert A. Benedict

Robert A. Benedict, R.L.S.
Indiana Number 9230



Material:

References: 1) 15" MAPLE TREE PK NAIL S. 54° E. 55.55'

2) CONCRETE POST TRACK SPIKE IN CENTER S. 49° W. 28.0'

3) WOOD CORNER POST N. 46° E. 27.3'

4)

5)

Condition of Corner: GOOD BLUE GRANITE STONE 16" UNDER PAVEMENT

Backfilled and paving replaced:

Date Checked:

Condition of Corner and References